













ZONE 1 - TRAIL HEAD TO FIRE ROAD
Predominantly Green Circle Classification

ZONE 2 - FIRE ROAD TO DIAMOND HILL ROAD
Predominantly Blue Square Classification (with possible short sections of black diamond classification)

ZONE 3 - DIAMOND HILL ROAD TO SANDHURST RESERVOIR
Blue Square and Black Diamond Classifications

The shaded Zones indicate extent of area under investigation for trail opportunities. Final trail locations and density subject to further work and discussions with Parks Victoria.

MAP KEY

-  Goldfields Track (GT)
-  (Reroute shown dashed)
-  Bendigo Bushland Trail
-  Railway Line
-  Calder Highway
-  Roads - Sealed
-  Roads - Unsealed
-  Green Trail - Complete
-  Major node or decision point
-  Water Bodies
-  Future Link Zone
New link north side of Coliban Channel avoiding the DEPI Reference Area
-  Future Connection Points into additional areas of bushland

